

LEGEND:










-  EXISTING GROUND SURFACE CONTOURS
-  EXISTING ROADWAY
-  EXISTING DRAINAGE
-  POSSIBLE WELL FIELD (WAGON WHEEL CISTERN)
-  WASTE CHARACTERIZATION SAMPLE LOCATION
-  WATER SAMPLE SITES
-  APPROXIMATE PLANT BOUNDARY
-  PERMIT BOUNDARY
-  APPROXIMATE TSF OUTLINE

FIGURE 6

